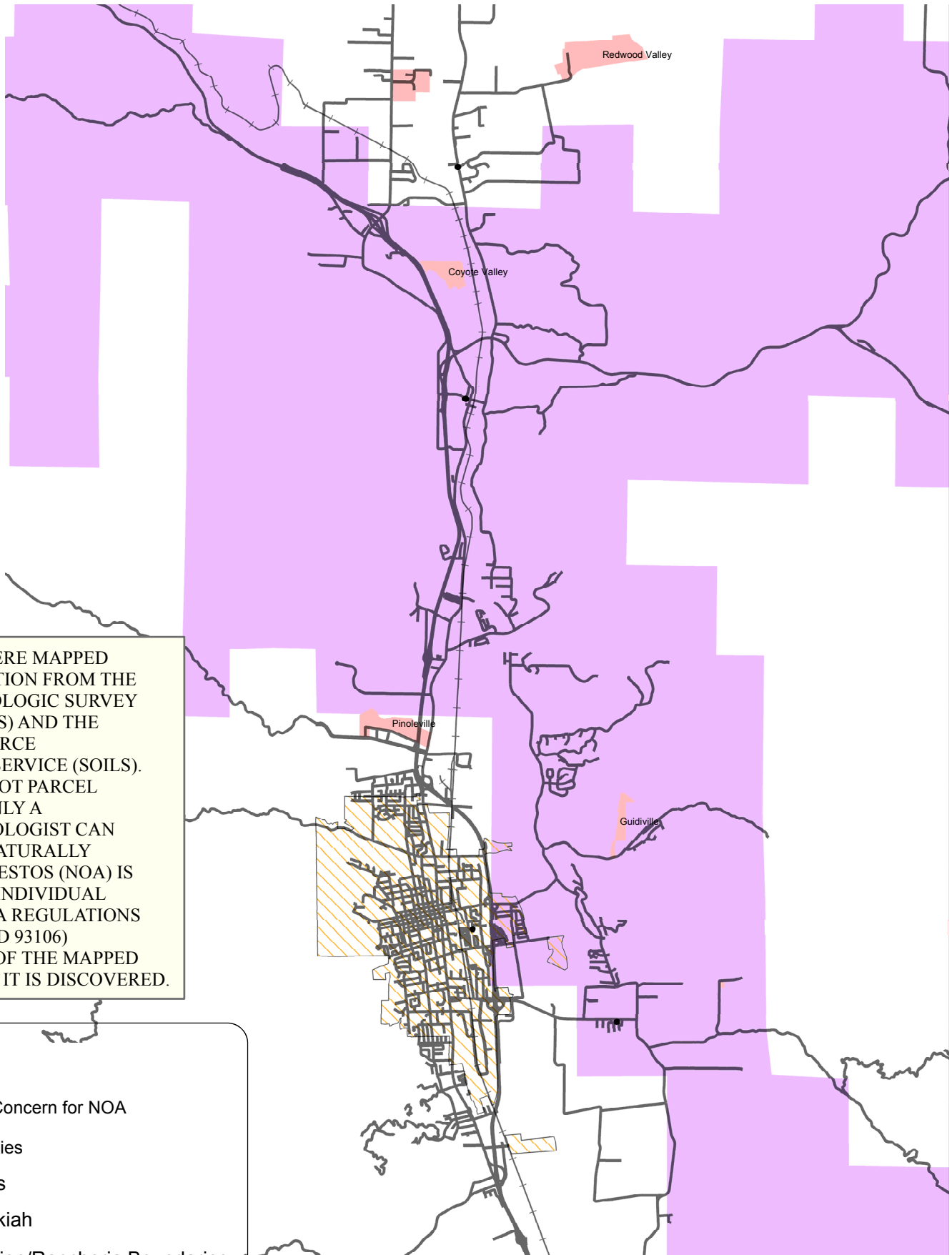







Areas that may contain Naturally Occurring Asbestos in the Ukiah Valley



THESE AREAS WERE MAPPED USING INFORMATION FROM THE CALIFORNIA GEOLOGIC SURVEY (ROCK OUTCROPS) AND THE NATURAL RESOURCE CONSERVATION SERVICE (SOILS). THE MAPS ARE NOT PARCEL SPECIFIC AND ONLY A REGISTERED GEOLOGIST CAN DETERMINE IF NATURALLY OCCURRING ASBESTOS (NOA) IS PRESENT ON AN INDIVIDUAL PARCEL. THE NOA REGULATIONS (17 CCR 93105 AND 93106) APPLY OUTSIDE OF THE MAPPED AREAS ANYTIME IT IS DISCOVERED.

Legend

-  Areas of Concern for NOA
-  Communities
-  Railroads
-  City of Ukiah
-  Reservation/Rancheria Boundaries